

Appendix 3 : Localisation and photographs of each monitored site. Sites are ordered per basin and per altitude.


 Station name


 Coordinates (degrees minutes seconds)

 Altitude (m)

 Watershed (Soča, Bača or Idrijca)

 **Soča river**


  $46^{\circ}12'16.1''\text{N} - 13^{\circ}39'24.7''\text{E}$

 180m

 Soča

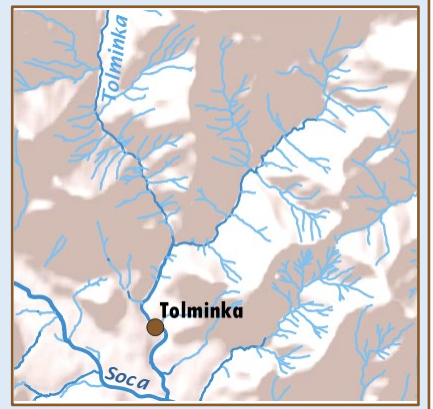


 **Tolminka**


 46°11'7.78"N - 13°44'15.91"E


 168m

 Soča

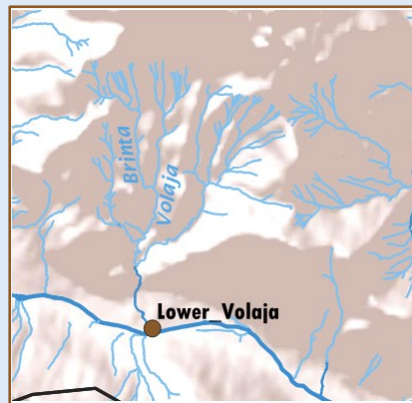


 **Lower Volarja**


 46°12'19.91 "N - 13°39'34.25"E

 186m

 Soča



 **Zadlaščica**

 46°12'54.9 "N - 13°45'54.1"E

 356m

 Soča




 **Kozjak**


 46°15'59.93"N - 13°36'33.29"E


 538m

 Soča


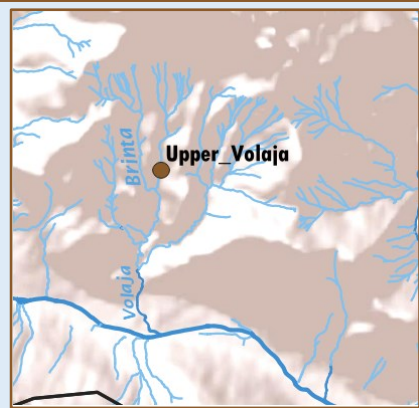


 **Upper Volarja**


 46°13'57.41 "N - 13°39'40.19"E


 725m

 Soča



 **Godiča**

 46°11'29.20"N - 13°46'24.10"E

 775m

 Soča





## Lower Brinta



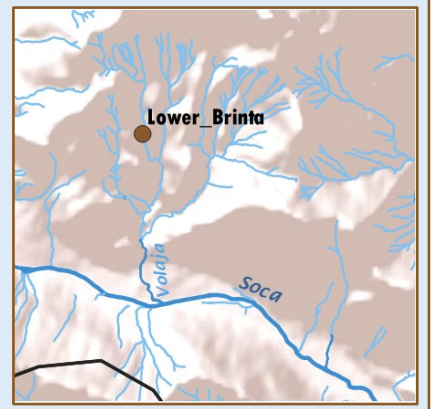
46°14'01.42 "N - 13°39'21.17"E





775m





Soča

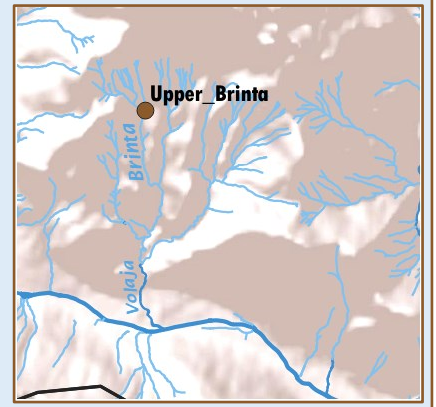



 **Upper Brinta**


 46°14'28.55 "N - 13°39'20.89"E

 950m


 Soča


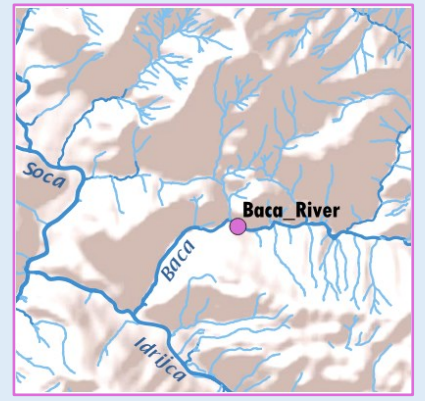


 **Bača river**


  $46^{\circ}09'35.1''\text{N} - 13^{\circ}47'34.1''\text{E}$


 164m


 Bača



 **Gorska grapa**


 46°11'21.0 "N - 13°52'23.2"E


 415m


 Bača



 **Lipovšček**


 46°12'21.2 "N - 13°48'45.8" E

 432m


 Bača




 **Driselpoh**


  $46^{\circ}12'30.80''\text{N} - 13^{\circ}56'31.71''\text{E}$

 573m


 Bača



 **Huda Grapa**


 46°12'22.26 "N - 13°54'29.36"E


 578m


 Bača



 **Zakojška grapa**

 46°10'02.57 "N - 13°56'20.63"E

 632m


 Bača



 **Idrijca river**

 46° 6'21.77"N - 13°48'59.09"E


 172m


 Idrijca



 **Hotenja**

 46° 5'14.00"N - 13°50'56.93"E

 260m


 Idrijca

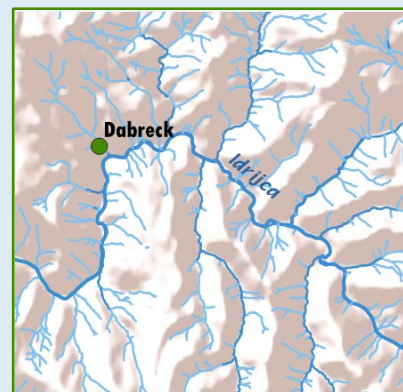



 **Dabrček**


 46° 6'56.80"N - 13°53'56.36"E

 280m


 Idrijca




 **Stopnikarca**


 46°05'16.46 "N - 13°54'03.43"E

 333m


 Idrijca

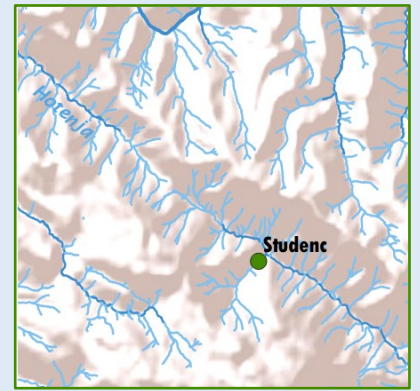


 Studenc

 46°02'55.62 "N - 13°54'50.11"E

 509m

 Idrijca





## Lower Idrijca



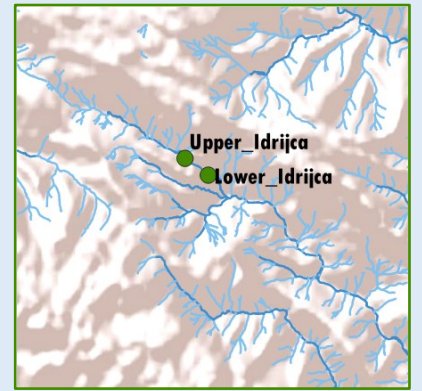
45°59'59.02"N - 13°55'15.18"E



537m



Idrijca




📍 Sevnica


🌐 46° 5'5.59"N - 13°56'7.88"E


🏔️ 601m


💡 Idrijca



 **Trebuščica**

 46°00'31.46 "N - 13°51'48.65"E

 663m

 Idrijca





## Upper Idrijca



46°00′09.58 "N - 13°54′54.03"E



720m



Idrijca





**Gačnik**



46°02'37.52 "N - 13°52'11.06"E



908m



Idrijca

