


Priloga 4: Podatki in fotografije lokacij. Lokacije so navedene glede na porečje in nadmorsko višino.


 Ime lokacije

 Koordinate (stopinje minute sekunde)

 Nadmorska višina (m)

 Porečje (Soča, Bača ali Idrijca)

 **Reka Soča**


 46°12'16.1 "N - 13°39'24.7"E

 180m

 Soča

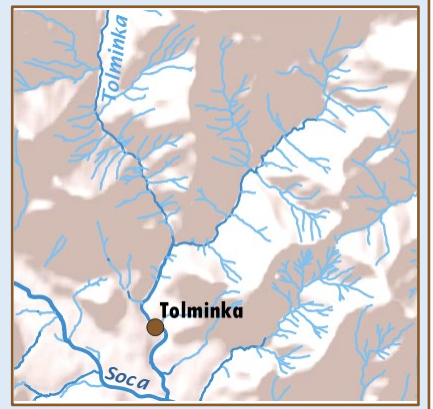


 **Tolminka**


 46°11'7.78"N - 13°44'15.91"E

 168m

 Soča

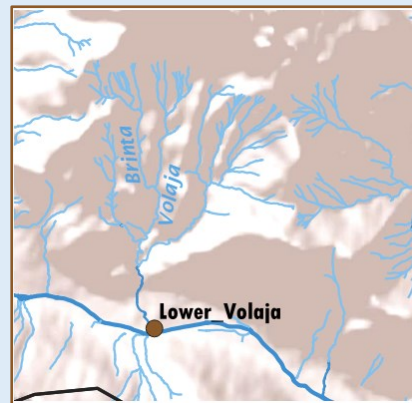


 **Spodnja Volarja**


 46°12'19.91 "N - 13°39'34.25"E

 186m

 Soča



 **Zadlaščica**


 46°12'54.9 "N - 13°45'54.1"E

 356m


 Soča



 **Kozjak**


 46°15'59.93"N - 13°36'33.29"E


 538m

 Soča


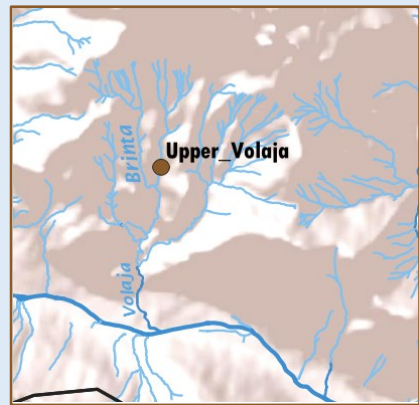


 **Zgornja Volarja**


 **46°13'57.41 "N - 13°39'40.19"E**

 **725m**

 **Soča**



 **Godiča**


 46°11'29.20"N - 13°46'24.10"E


 775m

 Soča

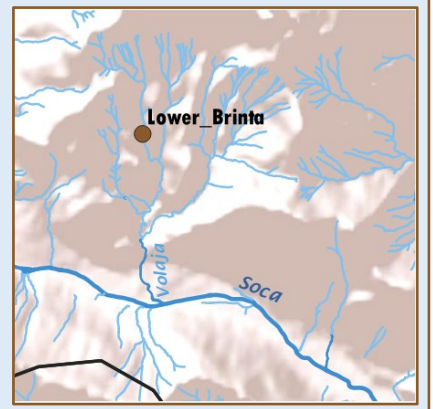


 **Spodnja Brinta**


 46°14'01.42 "N - 13°39'21.17"E


 775m

 Soča

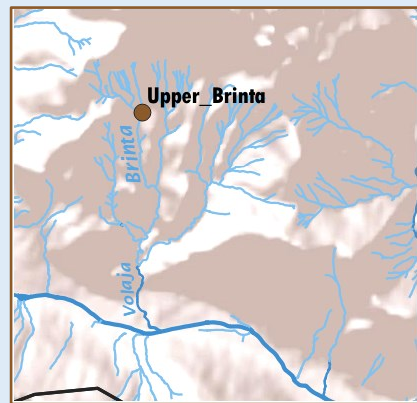


 **Zgornja Brinta**


 46°14'28.55 "N - 13°39'20.89"E

 950m


 Soča




 **Reka Bača**


 46°09'35.1 "N - 13°47'34.1"E


 164m


 Bača



 **Gorska grapa**


 46°11'21.0 "N - 13°52'23.2"E

 415m


 Bača



 **Lipovšček**


 46°12'21.2 "N - 13°48'45.8" E

 432m


 Bača



 **Driselpoh**


 46°12'30.80 "N - 13°56'31.71"E

 573m


 Bača


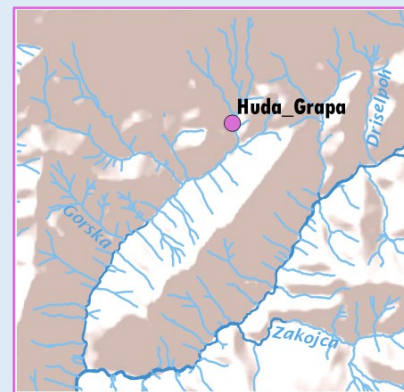


 **Huda grapa**


 46°12'22.26 "N - 13°54'29.36"E


 578m


 Bača



 **Zakojška grapa**

 46°10'02.57 "N - 13°56'20.63"E


 632m


 Bača

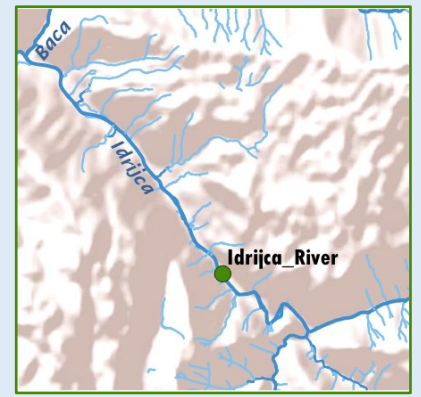


 **Reka Idrijca**

 46° 6'21.77"N - 13°48'59.09"E


 172m


 Idrijca



 **Hotenja**

 46° 5'14.00"N - 13°50'56.93"E

 260m


 Idrijca

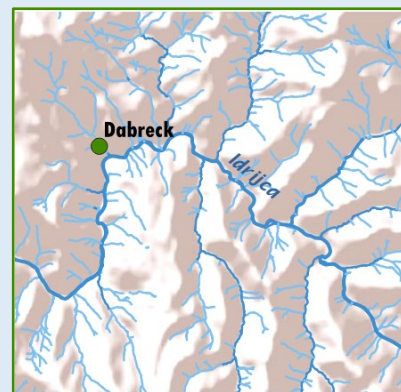



 **Dabrček**


 46° 6'56.80"N - 13°53'56.36"E


 280m

 Idrijca




 **Stopnikarca**


 46°05'16.46 "N - 13°54'03.43"E

 335m


 Idrijca

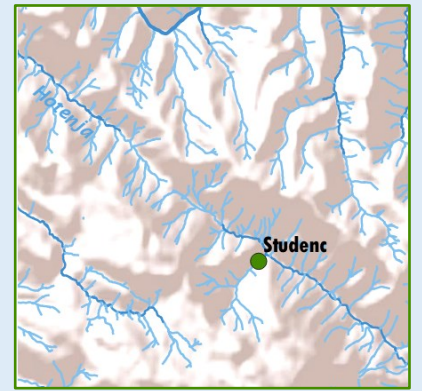


 Studenc

 46°02'55.62 "N - 13°54'50.11"E

 509m

 Idrijca





Spodnja Idrijca



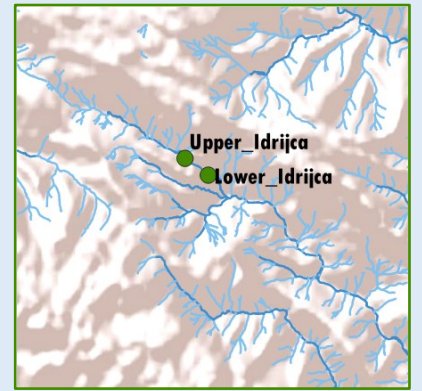
45°59'59.02"N - 13°55'15.18"E



537m



Idrijca



📍 Sevnica

🌐 46° 5'5.59"N - 13°56'7.88"E

🏔️ 601m

💡 Idrijca





Trebuščica



46°00'31.46 "N - 13°51'48.65"E



663m



Idrijca





Zgornja Idrijca



46°00'09.58 "N - 13°54'54.03"E



720m



Idrijca





Gačnik



46°02'37.52 "N - 13°52'11.06"E



908m



Idrijca

